

ACTIONS, CAMPAIGNS, PROJECTS

- COMMUNITY ACTIONS
- COMMUNITY CAMPAIGNS
- COMMUNITY PROJECTS
- INSPIRING STORIES
- NEIGHBD PLAN BOUNDARY

6 TOPICS

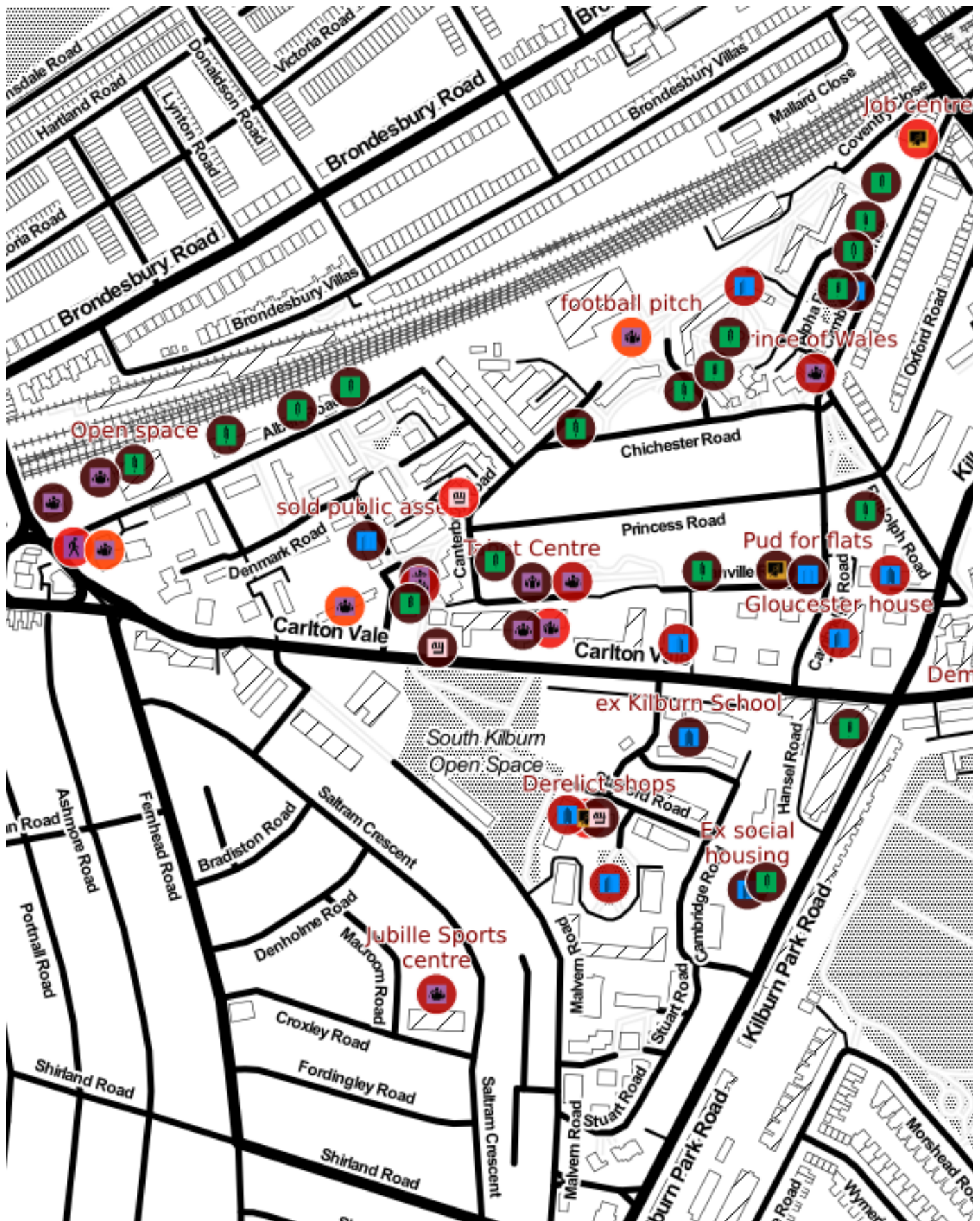
- 1. GREEN LINKS
- 2. HERITAGE
- 3. LOCAL ECONOMY
- 4. FOOD GROWING
- 5. HOUSING

6. COMMUNITY ASSETS

- CULTURE
- SPORT / GAME
- RELIGION
- ESSENTIAL SERVICES
- COMMUNITY (OTHER)

Elephant & Walworth Neighbourhood : community ACTIONS, CAMPAIGNS, PROJECTS

Map of the community resources classified according the 6 topics of the draft plan. Data collected through workshops in neighbourhood festivals.



PLACES STATUS

- LOST
- GOING
- UNDER THREAT
- USE BEING WITHHELD



COMMUNITY



CULTURE



ECOLOGY



ECONOMY



ESSENTIAL SERVICES



HOUSING / PLANNING

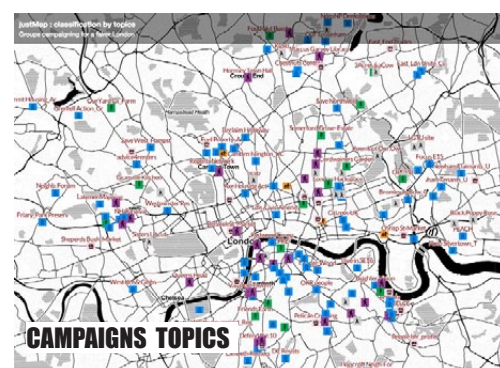
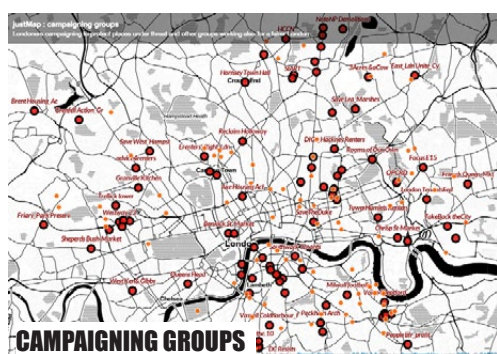
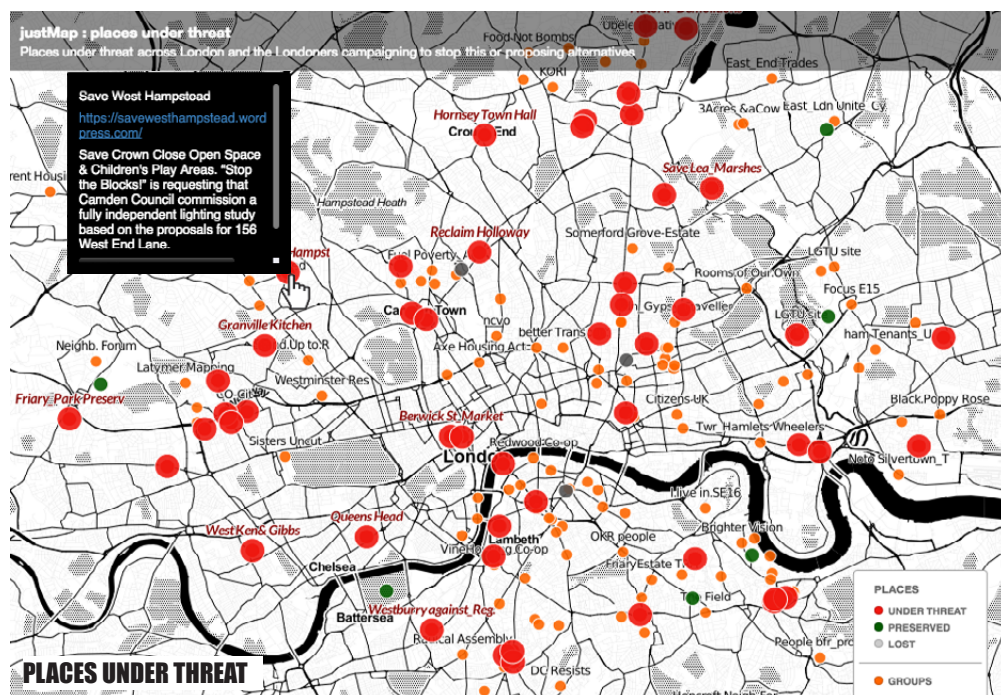
South Kilburn under threat

Community resources under threat by the Council's plans

A tool :
to make more visible who
and what matters,
to share specific knowledge
between groups working on
similar issues,
to connect, cooperate and
build alliances.

And all this both locally and across the metropolis.

4 examples of visualisation at a metropolitan scale
[click on images for interactive maps](#)



If we want maps «to inform evidence bases for area-based strategies» illustrating «broad characteristics of London» and its neighbourhoods (figure 7.4 page 275 and figure 2.16 page 73 of The London Plan), then the mappings need to be participative and co-produce with local communities.

The series of maps attached are the outcomes of this process. Information is collected locally through attractive community events and then the data is gathered on a London database from which it is possible both local or metropolitan maps.

See justMap : <http://justplace-london.blogspot.co.uk>